





Town of Ledyard

Pavement Management Program

Proposed 2013 Roadway Improvement Plan




Roadway Repair

-  Reclamation
-  Mill and Overlay
-  Level and Overlay
-  Crack Seal

Project Year

-  2011
-  2012
-  2013
-  2013 Water Main Project
-  2014

Roadway Owner

-  Private
-  State
-  Town



Plot Date:
April 25, 2011

This map is intended to support the inventory of real property of the Town of Ledyard. Map data should not be interpreted as the actual field survey data. This data should not be used for legal description or conveyance purposes.

