






FIGURE 4  
SEWER FEASIBILITY STUDY  
LEDYARD CENTER

WETLAND AND FLOOD PLAIN LOCATIONS

TOWN OF LEDYARD, CONNECTICUT

JULY 2006

SCALE: 1"=600'

	PROJECT BOUNDARY
	WETLANDS
	100 YR FLOOD PLAIN

LEGEND