












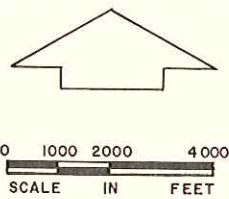
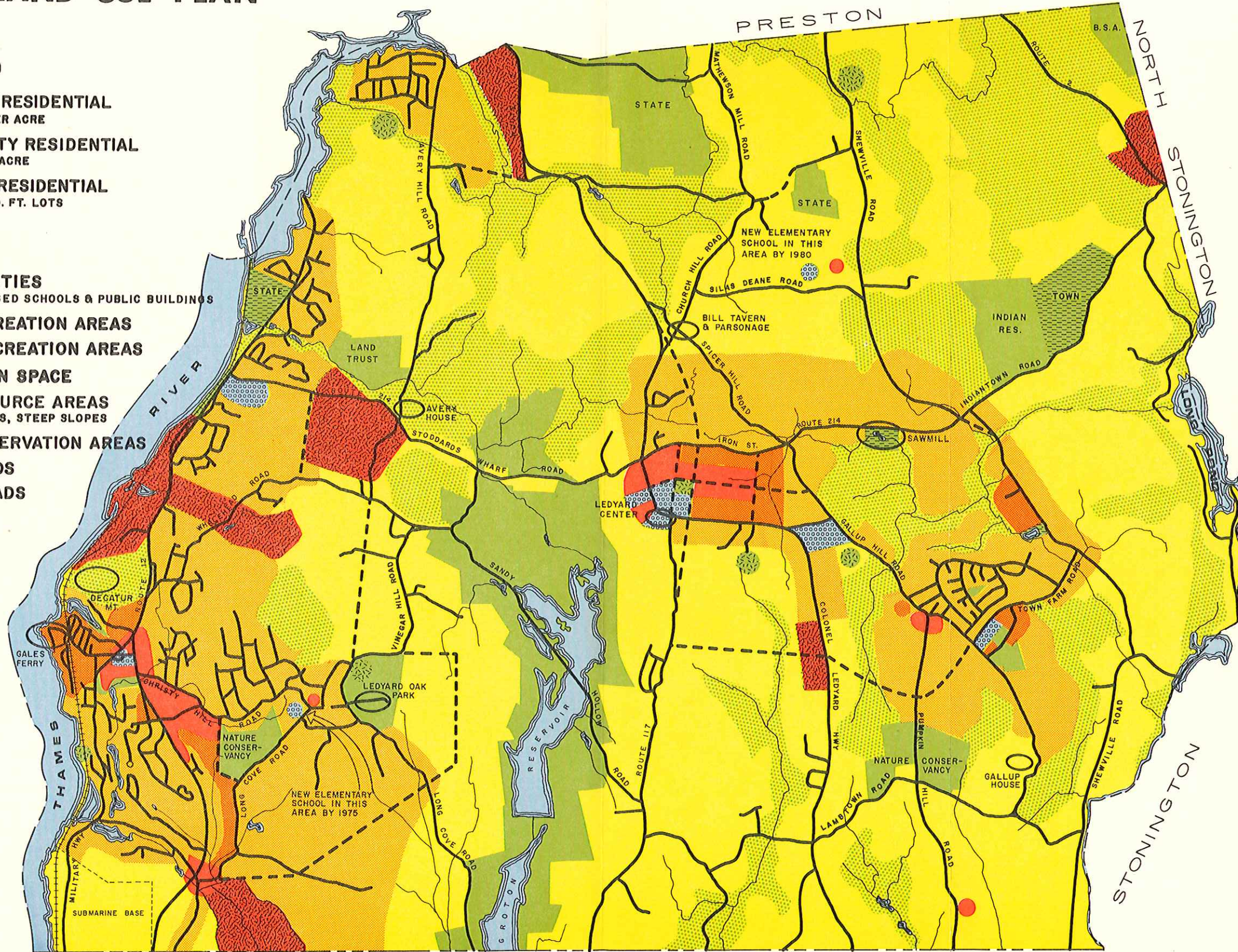


LEDYARD CONNECTICUT

RECOMMENDED FUTURE LAND USE PLAN

LEGEND

-  HIGH DENSITY RESIDENTIAL
4.1 TO 8 FAMILIES PER ACRE
-  MEDIUM DENSITY RESIDENTIAL
1 TO 4 FAMILIES PER ACRE
-  LOW DENSITY RESIDENTIAL
MINIMUM 60,000 SQ. FT. LOTS
-  COMMERCIAL
-  INDUSTRIAL
-  PUBLIC FACILITIES
EXISTING & PROPOSED SCHOOLS & PUBLIC BUILDINGS
-  EXISTING RECREATION AREAS
-  PROPOSED RECREATION AREAS
-  EXISTING OPEN SPACE
-  NATURAL RESOURCE AREAS
WETLANDS, AQUIFERS, STEEP SLOPES
-  HISTORIC PRESERVATION AREAS
-  EXISTING ROADS
-  PROPOSED ROADS



SCRPA 1972

THE INFORMATION ON THIS MAP WAS OBTAINED FROM THE RECORDS OF THE STATE OF CONNECTICUT AND IS NOT GUARANTEED BY THE STATE OF CONNECTICUT. THE STATE OF CONNECTICUT DOES NOT WARRANT THE ACCURACY OF THIS INFORMATION. THE STATE OF CONNECTICUT DOES NOT WARRANT THE ACCURACY OF THIS INFORMATION.

GROTON

FIGURE 10